












Key

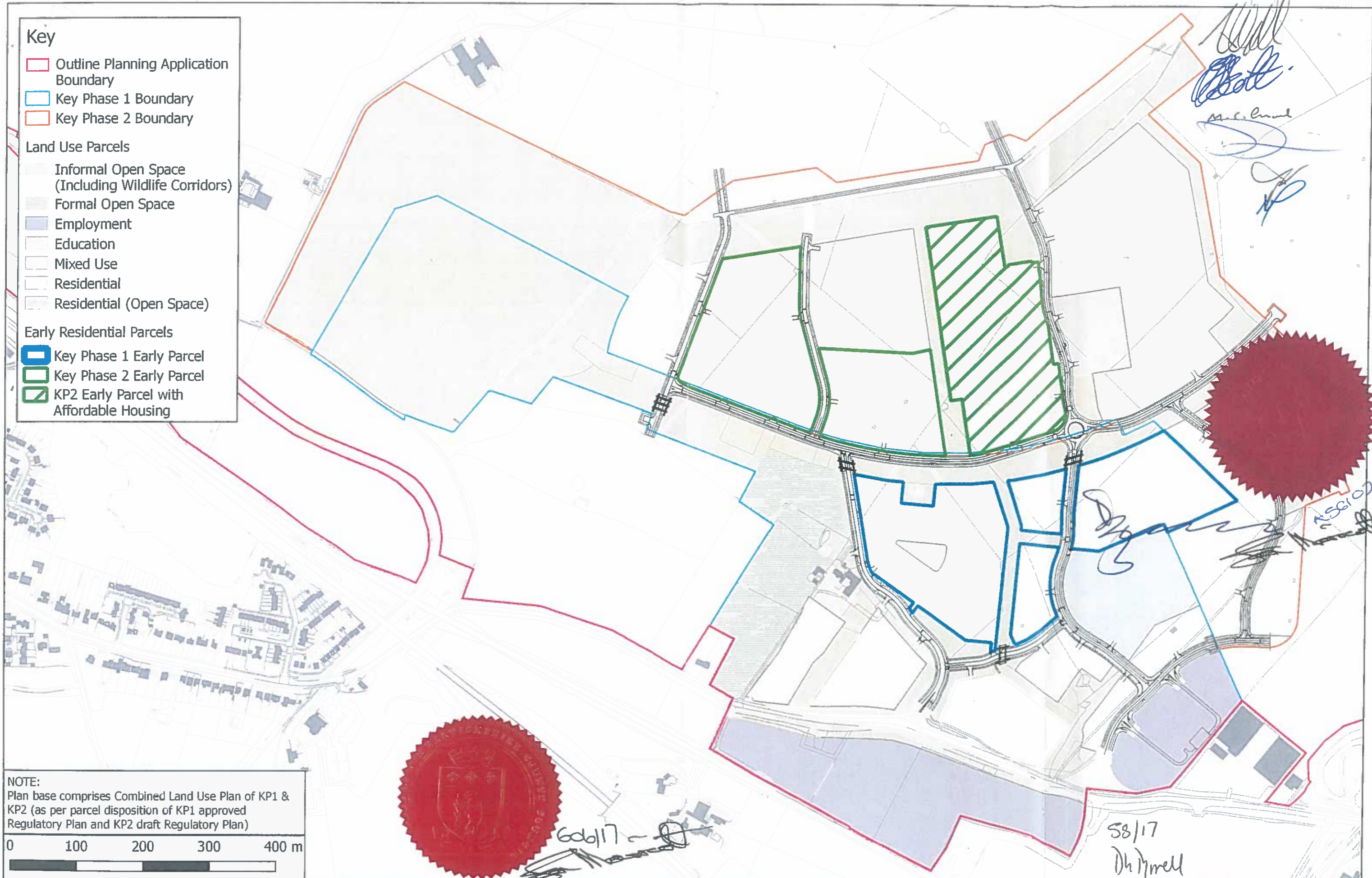
-  Outline Planning Application Boundary
-  Key Phase 1 Boundary
-  Key Phase 2 Boundary

Land Use Parcels

-  Informal Open Space (Including Wildlife Corridors)
-  Formal Open Space
-  Employment
-  Education
-  Mixed Use
-  Residential
-  Residential (Open Space)

Early Residential Parcels

-  Key Phase 1 Early Parcel
-  Key Phase 2 Early Parcel
-  KP2 Early Parcel with Affordable Housing



NOTE:
 Plan base comprises Combined Land Use Plan of KP1 & KP2 (as per parcel disposition of KP1 approved Regulatory Plan and KP2 draft Regulatory Plan)



Note:
 This drawing is for information purposes only and not for use in construction.
 Do NOT scale from this drawing.
 All Dimensions are to be checked on site and any discrepancies should be immediately reported to the originator of the drawing.
 All Information is copyright protected and may not be used or reproduced without prior permission.

RadioStation
 Rugby

Radio Station Rugby

Early Parcels Plan

Date 09/09/2016			Scale 1:5,000 @A3	
Drawn EW	Designed KWB	Approved HPF	Drawing Number RRS007-EP-003	Revision A

David Lock Associates
 Town Planning and Urban Design

DAVID LOCK ASSOCIATES
 50 NORTH THIRTEENTH STREET, CENTRAL HILTON KEYNES, HX9 3BP
 TEL: 01908 666276 FAX: 01908 605747 EMAIL: mail@davidlock.com
 www.davidlock.com