


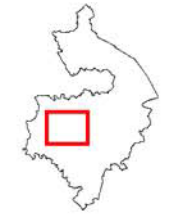


THIS DRAWING MAY BE USED ONLY FOR THE PURPOSE INTENDED

LEGEND

-  Warwickshire CC
-  Surface Water Flooding (>0.1m)
-  Deeper Surface Water Flooding (>0.3m)

OVERVIEW



DISCLAIMER

This document has been prepared in accordance with the scope of URS' appointment with its client and is subject to the terms of that appointment. It is addressed to and for the sole and confidential use and reliance of URS' client. URS accepts no liability for any use of this document (or any model included or referred to herein) other than by its client and only for the purposes for which it was prepared and provided. No person other than the client may copy (in whole or in part) use or rely on the contents of this document, without the prior written permission of the Company Secretary of URS Infrastructure and Environment Ltd. Any advice, opinions, or recommendations within this document should be read and relied upon only in the context of the document as a whole. The contents of this document do not provide legal or tax advice or opinion.

Level 1 Strategic Flood Risk Assessment




Stratford-on-Avon DC, Warwickshire CC, North Warwickshire BC, Rugby BC

Contains Ordnance Survey Data.
 © Crown Copyright and database right 2013.
 Ordnance Survey 100019520.
 © Crown Copyright Environment Agency 2013.
 All Rights Reserved.

Scale at A3 1:50,000	Date Sept 2013	Drawn by: DS Approved by: GH
-------------------------	-------------------	---------------------------------

**Flood Map for Surface Water
1 in 200 year Flood Extents**

Consultants
 URS
 6 - 8 Greencoat Place
 London
 SW1P 1PL